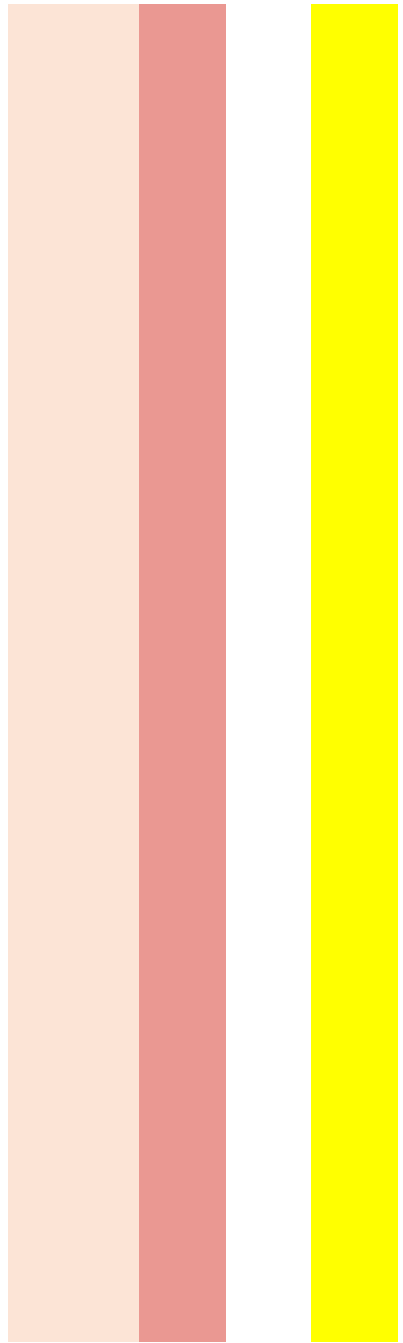


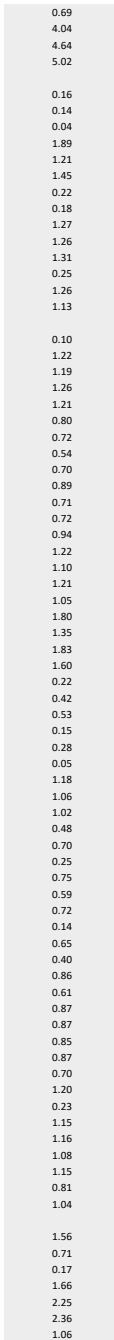




13-034-0020	CUPERUS/KRIS & BETH E	2119 51ST ST	FULDA MN 56131-9582	SENW	34	106	40	40.00	0.33	0.33	0.00				0.16
13-034-0020	CUPERUS/KRIS & BETH E	2119 51ST ST	FULDA MN 56131-9582	NWSE	34	106	40	40.00	0.17	0.17	0.00				0.08
13-034-0020	CUPERUS/KRIS & BETH E	2119 51ST ST	FULDA MN 56131-9582	SWNE	34	106	40	40.00	19.68	19.68	0.00				3.83
13-034-0021	CUPERUS/BUREND L & JANET C	88 150TH AVE	IONA MN 56141-1036	NWNE	34	106	40	40.00	18.76	18.76	0.00				
13-034-0021	CUPERUS/BUREND L & JANET C	88 150TH AVE	IONA MN 56141-1036	NWSE	34	106	40	40.00	0.18	0.17	0.00				
13-034-0021	CUPERUS/BUREND L & JANET C	88 150TH AVE	IONA MN 56141-1036	SWNE	34	106	40	40.00	20.05	20.05	0.00				
13-034-0030	H & H FARMS BUSINESS TRUST	645 120TH AVE	SLAYTON MN 56172-1829	NESW	34	106	40	66.50	0.05	0.05	0.00				0.05
13-034-0030	H & H FARMS BUSINESS TRUST	645 120TH AVE	SLAYTON MN 56172-1829	SWNW	34	106	40	66.50	0.05	0.05	0.00		0.02	\$36.81	0.03
13-034-0030	H & H FARMS BUSINESS TRUST	645 120TH AVE	SLAYTON MN 56172-1829	NENW	34	106	40	66.50	37.37	37.37	0.00		4.58	\$8,429.49	30.16
13-034-0030	H & H FARMS BUSINESS TRUST	645 120TH AVE	SLAYTON MN 56172-1829	NWNW	34	106	40	66.50	0.14	0.14	0.00		0.11	\$202.46	0.03
13-034-0030	H & H FARMS BUSINESS TRUST	645 120TH AVE	SLAYTON MN 56172-1829	SENW	34	106	40	66.50	26.22	26.22	0.00		11.65	\$23,885.09	12.40
13-034-0040	REITH/DONALD M/LIVING TRUST	206 DELAWARE COURT S	FULDA MN 56131-9413	NESW	34	106	40	59.63	0.33	0.33	0.00				0.33
13-034-0040	REITH/DONALD M/LIVING TRUST	206 DELAWARE COURT S	FULDA MN 56131-9413	SWSE	34	106	40	59.63	31.37	31.36	0.00		5.12	\$9,450.97	25.84
13-034-0040	REITH/DONALD M/LIVING TRUST	206 DELAWARE COURT S	FULDA MN 56131-9413	NWSE	34	106	40	59.63	11.15	11.15	0.00				5.72
13-034-0040	REITH/DONALD M/LIVING TRUST	206 DELAWARE COURT S	FULDA MN 56131-9413	SESW	34	106	40	59.63	0.53	0.53	0.00				0.53
13-034-0040	REITH/DONALD M/LIVING TRUST	206 DELAWARE COURT S	FULDA MN 56131-9413	SESE	34	106	40	59.63	7.38	7.38	0.00				7.04
13-034-0041	REITH/TRAVIS A & CRYSTAL M	2174 61ST ST	AVOCA MN 56114-1079	SWSE	34	106	40	13.25	7.14	7.13	0.00				0.02
13-034-0041	REITH/TRAVIS A & CRYSTAL M	2174 61ST ST	AVOCA MN 56114-1079	SESE	34	106	40	13.25	5.26	5.26	0.00				2.11
13-034-0050	PIERSON/TRAVIS & DAISY	772 210TH AVE	AVOCA MN 56114	NESW	34	106	40	159.30	37.88	37.88	0.00		7.20	\$16,495.48	23.58
13-034-0050	PIERSON/TRAVIS & DAISY	772 210TH AVE	AVOCA MN 56114	NWSW	34	106	40	159.30	38.84	38.84	0.00				18.31
13-034-0050	PIERSON/TRAVIS & DAISY	772 210TH AVE	AVOCA MN 56114	SWSW	34	106	40	159.30	38.40	24.59	0.00				0.11
13-034-0050	PIERSON/TRAVIS & DAISY	772 210TH AVE	AVOCA MN 56114	SESW	34	106	40	159.30	38.85	38.85	0.00				27.69
13-034-0060	CUPERUS/BUREND/&	88 150TH AVE	IONA MN 56141	NESW	34	106	40	42.02	0.37	0.37	0.00				0.37
13-034-0060	CUPERUS/BUREND/&	88 150TH AVE	IONA MN 56141	NESE	34	106	40	42.02	14.48	14.48	0.00		0.71	\$1,822.10	8.93
13-034-0060	CUPERUS/BUREND/&	88 150TH AVE	IONA MN 56141	SWSE	34	106	40	42.02	0.14	0.14	0.00				0.01
13-034-0060	CUPERUS/BUREND/&	88 150TH AVE	IONA MN 56141	NWSE	34	106	40	42.02	24.08	24.08	0.00				9.57
13-034-0060	CUPERUS/BUREND/&	88 150TH AVE	IONA MN 56141	SESE	34	106	40	42.02	2.95	2.95	0.00		0.73	\$2,088.97	1.63
13-034-0061	LARSON/JASON	1666 101ST ST	SLAYTON MN 56172	NESE	34	106	40	42.02	23.70	23.70	0.00		7.29	\$16,610.51	12.39
13-034-0061	LARSON/JASON	1666 101ST ST	SLAYTON MN 56172	SESE	34	106	40	42.02	16.66	16.66	0.00		1.34	\$3,699.41	15.29
13-035-0010	MAGNUS/ROBERT J	710 240TH AVE	AVOCA MN 56114-1072	NWNE	35	106	40	80.00	0.64	0.63	0.00				0.23
13-035-0010	MAGNUS/ROBERT J	710 240TH AVE	AVOCA MN 56114-1072	SENE	35	106	40	80.00	38.78	34.03	0.00				3.09
13-035-0010	MAGNUS/ROBERT J	710 240TH AVE	AVOCA MN 56114-1072	SWNE	35	106	40	80.00	0.68	0.67	0.00				0.30
13-035-0010	MAGNUS/ROBERT J	710 240TH AVE	AVOCA MN 56114-1072	NESE	35	106	40	80.00	0.38	0.38	0.00				0.19
13-035-0010	MAGNUS/ROBERT J	710 240TH AVE	AVOCA MN 56114-1072	NENE	35	106	40	80.00	35.91	32.43	0.00				2.80
13-035-0011	MAGNUS/GERALD W	728 E EL DORADO DR	SIOUX FALLS SD 57108	NENW	35	106	40	80.00	0.57	0.57	0.00				0.57
13-035-0011	MAGNUS/GERALD W	728 E EL DORADO DR	SIOUX FALLS SD 57108	NWNE	35	106	40	80.00	37.10	37.10	0.00		7.19	\$13,233.20	22.52
13-035-0011	MAGNUS/GERALD W	728 E EL DORADO DR	SIOUX FALLS SD 57108	SENW	35	106	40	80.00	0.66	0.65	0.00				0.52
13-035-0011	MAGNUS/GERALD W	728 E EL DORADO DR	SIOUX FALLS SD 57108	NWSE	35	106	40	80.00	0.38	0.38	0.00				0.15
13-035-0011	MAGNUS/GERALD W	728 E EL DORADO DR	SIOUX FALLS SD 57108	SWNE	35	106	40	80.00	39.72	39.72	0.00		9.28	\$17,866.65	24.38
13-035-0020	LAIBLE/NANCY	3146 BROOKSHIRE LN	NEW BRIGHTON MN 55112-6391	NENW	35	106	40	102.91	37.11	37.11	0.00				24.08
13-035-0020	LAIBLE/NANCY	3146 BROOKSHIRE LN	NEW BRIGHTON MN 55112-6391	NWSW	35	106	40	102.91	0.11	0.11	0.00		0.01	\$18.41	0.10
13-035-0020	LAIBLE/NANCY	3146 BROOKSHIRE LN	NEW BRIGHTON MN 55112-6391	SWNW	35	106	40	102.91	12.35	12.35	0.00		0.64	\$1,177.92	9.52
13-035-0020	LAIBLE/NANCY	3146 BROOKSHIRE LN	NEW BRIGHTON MN 55112-6391	NWNW	35	106	40	102.91	11.41	11.41	0.00				4.58
13-035-0020	LAIBLE/NANCY	3146 BROOKSHIRE LN	NEW BRIGHTON MN 55112-6391	SENW	35	106	40	102.91	39.70	39.69	0.00				25.80
13-035-0020	LAIBLE/NANCY	3146 BROOKSHIRE LN	NEW BRIGHTON MN 55112-6391	NESE	35	106	40	102.91	0.37	0.37	0.00				0.13
13-035-0021	TOMMERAASEN/COURTNEY A & KA	1525 111TH ST	SLAYTON MN 56172	NWSW	35	106	40	57.09	0.26	0.26	0.00		0.05	\$92.03	0.08
13-035-0021	TOMMERAASEN/COURTNEY A & KA	1525 111TH ST	SLAYTON MN 56172	SWNW	35	106	40	57.09	27.55	27.55	0.00		0.93	\$1,711.67	10.62
13-035-0021	TOMMERAASEN/COURTNEY A & KA	1525 111TH ST	SLAYTON MN 56172	NWNW	35	106	40	57.09	25.68	25.68	0.00				7.75
13-035-0030	ISDER/MARK D & JANET M	618 220TH AVE	AVOCA MN 56114-1077	NWSW	35	106	40	145.49	32.93	32.92	0.00		11.93	\$21,957.17	16.98
13-035-0030	ISDER/MARK D & JANET M	618 220TH AVE	AVOCA MN 56114-1077	SWSW	35	106	40	145.49	32.23	32.23	0.00				10.22
13-035-0030	ISDER/MARK D & JANET M	618 220TH AVE	AVOCA MN 56114-1077	SESW	35	106	40	145.49	39.17	39.17	0.00		2.19	\$4,030.70	5.93
13-035-0030	ISDER/MARK D & JANET M	618 220TH AVE	AVOCA MN 56114-1077	NESE	35	106	40	145.49	39.34	39.34	0.00		3.75	\$6,901.88	25.19
13-035-0031	ISDER/MARK D & JANET M	618 220TH AVE	AVOCA MN 56114-1077	NWSW	35	106	40	14.51	6.76	6.76	0.00				
13-035-0031	ISDER/MARK D & JANET M	618 220TH AVE	AVOCA MN 56114-1077	SWSW	35	106	40	14.51	7.11	7.10	0.00				0.03
13-035-0032	OELTIENBRUNS/BRADLEY & LORI	2516 380TH ST	DAYTON IA 50530	SESE	35	106	40	80.00	37.96	33.95	0.00		6.74	\$12,404.97	10.77
13-035-0032	OELTIENBRUNS/BRADLEY & LORI	2516 380TH ST	DAYTON IA 50530	NWSE	35	106	40	80.00	0.72	0.72	0.00		0.11	\$202.46	0.43
13-035-0032	OELTIENBRUNS/BRADLEY & LORI	2516 380TH ST	DAYTON IA 50530	NESE	35	106	40	80.00	38.52	38.52	0.00		3.52	\$6,478.56	15.71
13-035-0032	OELTIENBRUNS/BRADLEY & LORI	2516 380TH ST	DAYTON IA 50530	SWSE	35	106	40	80.00	0.81	0.55	0.00		0.19	\$349.70	0.18
13-035-0033	AHLERS/TOM/LIVING TRUST &	12156 US HWY 59	FULDA MN 56131	NWSE	35	106	40	80.00	39.26	39.26	0.00		0.72	\$1,325.16	31.54
13-035-0033	AHLERS/TOM/LIVING TRUST &	12156 US HWY 59	FULDA MN 56131	SESW	35	106	40	80.00	0.45	0.45	0.00		0.05	\$92.03	0.14
13-035-0033	AHLERS/TOM/LIVING TRUST &	12156 US HWY 59	FULDA MN 56131	SWSE	35	106	40	80.00	38.80	35.55	0.00		1.27	\$2,337.44	16.02
13-035-0033	AHLERS/TOM/LIVING TRUST &	12156 US HWY 59	FULDA MN 56131	NESW	35	106	40	80.00	0.60	0.59	0.00		0.05	\$92.03	0.48
21-033-0100	BOYNTON/GLORIA	6906 CHARLES ST	OMAHA NE 68132-1045	NESE	33	106	40	20.00	0.25	0.05	0.00				
21-033-0100	BOYNTON/GLORIA	6906 CHARLES ST	OMAHA NE 68132-1045	SENE	33	106	40	20.00	19.42	0.78	0.00				
21-034-0010	ISDER/SHERRI L	65 US HWY 59	FULDA MN 56131	NESW	34	106	40	54.22	0.25	0.25	0.00				0.11
21-034-0010	ISDER/SHERRI L	65 US HWY 59	FULDA MN 56131	SWNW	34	106	40	54.22	36.09	36.08	0.00				1.61
21-034-0010	ISDER/SHERRI L	65 US HWY 59	FULDA MN 56131	NWNW	34	106	40	54.22	2.75	2.75	0.00				2.46
21-034-0010	ISDER/SHERRI L	65 US HWY 59	FULDA MN 56131	SENW	34	106	40	54.22	9.48	9.48	0.00				2.28
21-034-0010	ISDER/SHERRI L	65 US HWY 59	FULDA MN 56131	NWSW	34	106	40	54.22	0.31	0.31	0.00				0.03
21-034-0030	H & H FARMS BUSINESS TRUST	645 120TH AVE	SLAYTON MN 56172-1829	SWNW	34	106	40	16.00	0.75	0.75	0.00		0.11	\$202.46	0.64
21-034-0030	H & H FARMS BUSINESS TRUST	645 120TH AVE	SLAYTON MN 56172-1829	NWNW	34	106	40	16.00	14.83	14.83	0.00		5.91	\$10,877.36	8.92
21-034-0031	MEADOWLAND FARMERS COOP	PO BOX 338	LAMBERTON MN 56152-0388	NWNW	34	106	40	11.00	5.24	5.24	0.00				4.02
21-110-0040	ONKEN/SYLVA	2968 PINE AVE	SLAYTON MN 56172-1509	NENE	33	106	40	1.29	1.29	1.29	0.00				1.29
21-110-0041	NAU/DOUGLAS J & LORI L	930 OXFORD ST W	WORTHINGTON MN 56187	NENE	33	106	40	2.00	1.23	1.23	0.00				1.23
21-110-0050	ISDER/SHERRI L	65 US HWY 59	FULDA MN 56131	SENE	33	106	40	11.61	5.33	5.32	0.00				
100	CITY OF AVOCA	PO BOX 156	AVOCA MN 56114-0156						58.31	0.00	0.00				
	FEDERAL ROADS														
	US HWY 59	I HYDRAULIC DEPARTMENT 2505 TRANSP	WILLMAR MN 56201-2207	NWNW	2	105	40			4.04	0.00				
	US HWY 59	I HYDRAULIC DEPARTMENT 2505 TRANSP	WILLMAR MN 56201-2207	NENE	3	105	40			0.49	0.00				

US HWY 59	HYDRAULIC DEPARTMENT 2505 TRANSP	WILLMAR MN 56201-2207	NWNW	34	106	40	0.69	0.00
US HWY 59	HYDRAULIC DEPARTMENT 2505 TRANSP	WILLMAR MN 56201-2207	SENW	34	106	40	4.04	0.00
US HWY 59	HYDRAULIC DEPARTMENT 2505 TRANSP	WILLMAR MN 56201-2207	NWSE	34	106	40	4.64	0.00
US HWY 59	HYDRAULIC DEPARTMENT 2505 TRANSP	WILLMAR MN 56201-2207	SESE	34	106	40	5.02	0.00
BONDIN TWP ROADS								
220TH AVE	311 210TH AVE	FULDA MN 56131	NWSW	2	105	40	0.16	0.00
220TH AVE	311 210TH AVE	FULDA MN 56131	SWNW	2	105	40	0.14	0.00
220TH AVE	311 210TH AVE	FULDA MN 56131	NWNW	2	105	40	0.04	0.00
220TH AVE	311 210TH AVE	FULDA MN 56131	SENE	3	105	40	1.89	0.00
220TH AVE	311 210TH AVE	FULDA MN 56131	NESE	3	105	40	1.21	0.00
220TH AVE	311 210TH AVE	FULDA MN 56131	NENE	3	105	40	1.45	0.00
61ST ST	311 210TH AVE	FULDA MN 56131	NWNE	2	105	40	0.22	0.00
61ST ST	311 210TH AVE	FULDA MN 56131	NENE	2	105	40	0.18	0.00
61ST ST	311 210TH AVE	FULDA MN 56131	NWNW	2	105	40	1.27	0.00
61ST ST	311 210TH AVE	FULDA MN 56131	NENW	2	105	40	1.26	0.00
61ST ST	311 210TH AVE	FULDA MN 56131	NWNE	3	105	40	1.31	0.00
61ST ST	311 210TH AVE	FULDA MN 56131	NWNW	3	105	40	0.25	0.00
61ST ST	311 210TH AVE	FULDA MN 56131	NENW	3	105	40	1.26	0.00
61ST ST	311 210TH AVE	FULDA MN 56131	NENE	3	105	40	1.13	0.00
LIME LAKE TWP ROADS								
220TH AVE	2341 111TH STREET	AVOCA MN 56114	SWSW	14	106	40	0.10	0.00
220TH AVE	2341 111TH STREET	AVOCA MN 56114	NESE	22	106	40	1.22	0.00
220TH AVE	2341 111TH STREET	AVOCA MN 56114	NENE	22	106	40	1.19	0.00
220TH AVE	2341 111TH STREET	AVOCA MN 56114	SESE	22	106	40	1.26	0.00
220TH AVE	2341 111TH STREET	AVOCA MN 56114	SENE	22	106	40	1.21	0.00
220TH AVE	2341 111TH STREET	AVOCA MN 56114	NWSW	23	106	40	0.80	0.00
220TH AVE	2341 111TH STREET	AVOCA MN 56114	SWSW	23	106	40	0.72	0.00
220TH AVE	2341 111TH STREET	AVOCA MN 56114	SWNW	23	106	40	0.54	0.00
220TH AVE	2341 111TH STREET	AVOCA MN 56114	NWNW	23	106	40	0.70	0.00
220TH AVE	2341 111TH STREET	AVOCA MN 56114	SWNW	26	106	40	0.89	0.00
220TH AVE	2341 111TH STREET	AVOCA MN 56114	NWNW	26	106	40	0.71	0.00
220TH AVE	2341 111TH STREET	AVOCA MN 56114	SWSW	26	106	40	0.72	0.00
220TH AVE	2341 111TH STREET	AVOCA MN 56114	NWSW	26	106	40	0.94	0.00
220TH AVE	2341 111TH STREET	AVOCA MN 56114	NENE	27	106	40	1.22	0.00
220TH AVE	2341 111TH STREET	AVOCA MN 56114	SENE	27	106	40	1.10	0.00
220TH AVE	2341 111TH STREET	AVOCA MN 56114	SESE	27	106	40	1.21	0.00
220TH AVE	2341 111TH STREET	AVOCA MN 56114	NESE	27	106	40	1.05	0.00
220TH AVE	2341 111TH STREET	AVOCA MN 56114	NESE	34	106	40	1.80	0.00
220TH AVE	2341 111TH STREET	AVOCA MN 56114	NENE	34	106	40	1.35	0.00
220TH AVE	2341 111TH STREET	AVOCA MN 56114	SESE	34	106	40	1.83	0.00
220TH AVE	2341 111TH STREET	AVOCA MN 56114	SENE	34	106	40	1.60	0.00
220TH AVE	2341 111TH STREET	AVOCA MN 56114	NWSW	35	106	40	0.22	0.00
220TH AVE	2341 111TH STREET	AVOCA MN 56114	SWNW	35	106	40	0.42	0.00
220TH AVE	2341 111TH STREET	AVOCA MN 56114	NWNW	35	106	40	0.53	0.00
220TH AVE	2341 111TH STREET	AVOCA MN 56114	SWSW	35	106	40	0.15	0.00
230TH AVE	2341 111TH STREET	AVOCA MN 56114	NWSW	25	106	40	0.28	0.00
230TH AVE	2341 111TH STREET	AVOCA MN 56114	SESE	26	106	40	0.05	0.00
230TH AVE	2341 111TH STREET	AVOCA MN 56114	NESE	26	106	40	1.18	0.00
230TH AVE	2341 111TH STREET	AVOCA MN 56114	SESE	35	106	40	1.06	0.00
230TH AVE	2341 111TH STREET	AVOCA MN 56114	NESE	35	106	40	1.02	0.00
230TH AVE	2341 111TH STREET	AVOCA MN 56114	NENE	35	106	40	0.48	0.00
61ST ST	2341 111TH STREET	AVOCA MN 56114	SWSE	34	106	40	0.70	0.00
61ST ST	2341 111TH STREET	AVOCA MN 56114	SWSW	34	106	40	0.25	0.00
61ST ST	2341 111TH STREET	AVOCA MN 56114	SESW	34	106	40	0.75	0.00
61ST ST	2341 111TH STREET	AVOCA MN 56114	SESE	34	106	40	0.59	0.00
61ST ST	2341 111TH STREET	AVOCA MN 56114	SWSW	35	106	40	0.72	0.00
61ST ST	2341 111TH STREET	AVOCA MN 56114	SESE	35	106	40	0.14	0.00
61ST ST	2341 111TH STREET	AVOCA MN 56114	SESW	35	106	40	0.65	0.00
61ST ST	2341 111TH STREET	AVOCA MN 56114	SWSE	35	106	40	0.40	0.00
81ST ST	2341 111TH STREET	AVOCA MN 56114	SESE	21	106	40	0.86	0.00
81ST ST	2341 111TH STREET	AVOCA MN 56114	SWSE	21	106	40	0.61	0.00
81ST ST	2341 111TH STREET	AVOCA MN 56114	SESE	22	106	40	0.87	0.00
81ST ST	2341 111TH STREET	AVOCA MN 56114	SESW	22	106	40	0.87	0.00
81ST ST	2341 111TH STREET	AVOCA MN 56114	SWSW	22	106	40	0.85	0.00
81ST ST	2341 111TH STREET	AVOCA MN 56114	SWSE	22	106	40	0.87	0.00
81ST ST	2341 111TH STREET	AVOCA MN 56114	SWSW	23	106	40	0.70	0.00
81ST ST	2341 111TH STREET	AVOCA MN 56114	NWNW	26	106	40	1.20	0.00
81ST ST	2341 111TH STREET	AVOCA MN 56114	NENW	26	106	40	0.23	0.00
81ST ST	2341 111TH STREET	AVOCA MN 56114	NENE	27	106	40	1.15	0.00
81ST ST	2341 111TH STREET	AVOCA MN 56114	NWNE	27	106	40	1.16	0.00
81ST ST	2341 111TH STREET	AVOCA MN 56114	NWNW	27	106	40	1.08	0.00
81ST ST	2341 111TH STREET	AVOCA MN 56114	NENW	27	106	40	1.15	0.00
81ST ST	2341 111TH STREET	AVOCA MN 56114	NWNE	28	106	40	0.81	0.00
81ST ST	2341 111TH STREET	AVOCA MN 56114	NENE	28	106	40	1.04	0.00
MURRAY COUNTY ROADS								
CSAH 38/ 210TH AVE	3051 20TH STREET	SLAYTON MN 56172	SWSW	15	106	40	0.00	0.00
CSAH 38/ 210TH AVE	3051 20TH STREET	SLAYTON MN 56172	SWNW	15	106	40	1.56	0.00
CSAH 38/ 210TH AVE	3051 20TH STREET	SLAYTON MN 56172	SESE	15	106	40	0.71	0.00
CSAH 38/ 210TH AVE	3051 20TH STREET	SLAYTON MN 56172	SESE	15	106	40	0.17	0.00
CSAH 38/ 210TH AVE	3051 20TH STREET	SLAYTON MN 56172	NWSW	15	106	40	1.66	0.00
CSAH 38/ 210TH AVE	3051 20TH STREET	SLAYTON MN 56172	SESE	16	106	40	2.25	0.00
CSAH 38/ 210TH AVE	3051 20TH STREET	SLAYTON MN 56172	NESE	16	106	40	2.36	0.00
CSAH 38/ 210TH AVE	3051 20TH STREET	SLAYTON MN 56172	SENE	16	106	40	1.06	0.00

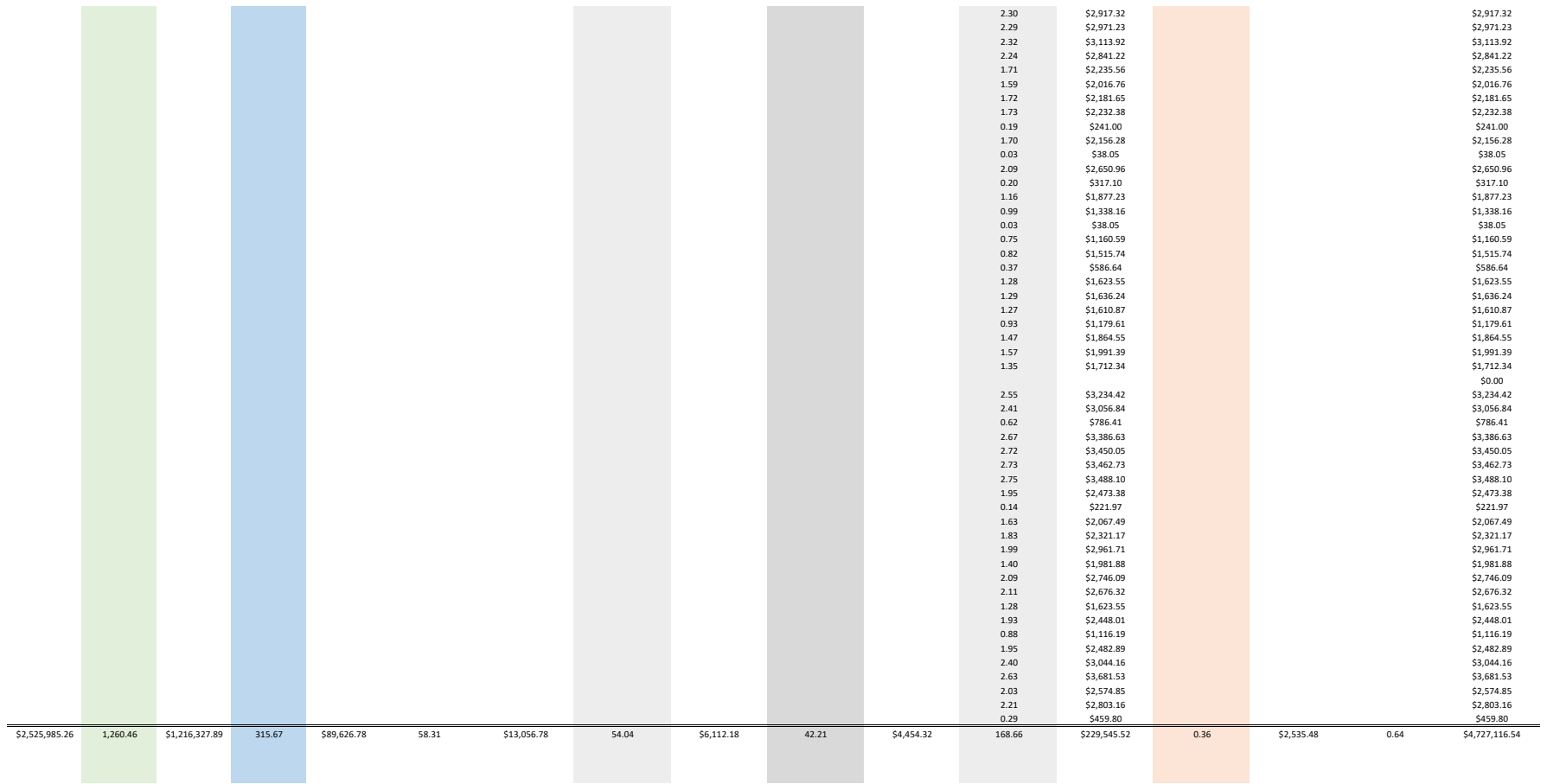


CSAH 38/ 210TH AVE	3051 20TH STREET	SLAYTON MN 56172	SESE	21	106	40	2.30	0.00				
CSAH 38/ 210TH AVE	3051 20TH STREET	SLAYTON MN 56172	NESE	21	106	40	2.29	0.00				
CSAH 38/ 210TH AVE	3051 20TH STREET	SLAYTON MN 56172	SENE	21	106	40	2.32	0.00				
CSAH 38/ 210TH AVE	3051 20TH STREET	SLAYTON MN 56172	NENE	21	106	40	2.24	0.00				
CSAH 38/ 210TH AVE	3051 20TH STREET	SLAYTON MN 56172	SWNW	22	106	40	1.71	0.00				
CSAH 38/ 210TH AVE	3051 20TH STREET	SLAYTON MN 56172	NWNW	22	106	40	1.59	0.00				
CSAH 38/ 210TH AVE	3051 20TH STREET	SLAYTON MN 56172	SWSW	22	106	40	1.72	0.00				
CSAH 38/ 210TH AVE	3051 20TH STREET	SLAYTON MN 56172	NWSW	22	106	40	1.73	0.00				
CSAH 38/ 210TH AVE	3051 20TH STREET	SLAYTON MN 56172	SWNW	27	106	40	0.19	0.00				
CSAH 38/ 210TH AVE	3051 20TH STREET	SLAYTON MN 56172	NWNW	27	106	40	1.70	0.00				
CSAH 38/ 210TH AVE	3051 20TH STREET	SLAYTON MN 56172	SENE	28	106	40	0.03	0.00				
CSAH 38/ 210TH AVE	3051 20TH STREET	SLAYTON MN 56172	NENE	28	106	40	2.09	0.00				
CSAH 38/ 210TH AVE	3051 20TH STREET	SLAYTON MN 56172	SESE	33	106	40	0.20	0.00				
CSAH 38/ 210TH AVE	3051 20TH STREET	SLAYTON MN 56172	NESE	33	106	40	1.16	0.00				
CSAH 38/ 210TH AVE	3051 20TH STREET	SLAYTON MN 56172	SENE	33	106	40	0.99	0.00				
CSAH 38/ 210TH AVE	3051 20TH STREET	SLAYTON MN 56172	NENE	33	106	40	0.03	0.00				
CSAH 38/ 210TH AVE	3051 20TH STREET	SLAYTON MN 56172	SWNW	34	106	40	0.75	0.00				
CSAH 38/ 210TH AVE	3051 20TH STREET	SLAYTON MN 56172	NWSW	34	106	40	0.82	0.00				
CSAH 38/ 210TH AVE	3051 20TH STREET	SLAYTON MN 56172	SWSW	34	106	40	0.37	0.00				
CSAH 6/ 71ST ST	3051 20TH STREET	SLAYTON MN 56172	SESW	26	106	40	1.28	0.00				
CSAH 6/ 71ST ST	3051 20TH STREET	SLAYTON MN 56172	SWSE	26	106	40	1.29	0.00				
CSAH 6/ 71ST ST	3051 20TH STREET	SLAYTON MN 56172	SWSW	26	106	40	1.27	0.00				
CSAH 6/ 71ST ST	3051 20TH STREET	SLAYTON MN 56172	SESE	26	106	40	0.93	0.00				
CSAH 6/ 71ST ST	3051 20TH STREET	SLAYTON MN 56172	SWSE	27	106	40	1.47	0.00				
CSAH 6/ 71ST ST	3051 20TH STREET	SLAYTON MN 56172	SESW	27	106	40	1.57	0.00				
CSAH 6/ 71ST ST	3051 20TH STREET	SLAYTON MN 56172	SESE	27	106	40	1.35	0.00				
CSAH 6/ 71ST ST	3051 20TH STREET	SLAYTON MN 56172	SWSW	27	106	40	0.00	0.00				
CSAH 6/ 71ST ST	3051 20TH STREET	SLAYTON MN 56172	NWNE	34	106	40	2.55	0.00				
CSAH 6/ 71ST ST	3051 20TH STREET	SLAYTON MN 56172	NENW	34	106	40	2.41	0.00				
CSAH 6/ 71ST ST	3051 20TH STREET	SLAYTON MN 56172	NWNW	34	106	40	0.62	0.00				
CSAH 6/ 71ST ST	3051 20TH STREET	SLAYTON MN 56172	NENE	34	106	40	2.67	0.00				
CSAH 6/ 71ST ST	3051 20TH STREET	SLAYTON MN 56172	NENW	35	106	40	2.72	0.00				
CSAH 6/ 71ST ST	3051 20TH STREET	SLAYTON MN 56172	NWNE	35	106	40	2.73	0.00				
CSAH 6/ 71ST ST	3051 20TH STREET	SLAYTON MN 56172	NWNW	35	106	40	2.75	0.00				
CSAH 6/ 71ST ST	3051 20TH STREET	SLAYTON MN 56172	NENE	35	106	40	1.95	0.00				
CSAH 7/ 91ST ST	3051 20TH STREET	SLAYTON MN 56172	SWSW	14	106	40	0.14	0.00				
CSAH 7/ 91ST ST	3051 20TH STREET	SLAYTON MN 56172	SWSE	15	106	40	1.63	0.00				
CSAH 7/ 91ST ST	3051 20TH STREET	SLAYTON MN 56172	SESW	15	106	40	1.83	0.00				
CSAH 7/ 91ST ST	3051 20TH STREET	SLAYTON MN 56172	SWSW	15	106	40	1.99	0.00				
CSAH 7/ 91ST ST	3051 20TH STREET	SLAYTON MN 56172	SESE	15	106	40	1.40	0.00				
CSAH 7/ 91ST ST	3051 20TH STREET	SLAYTON MN 56172	SESE	16	106	40	2.09	0.00				
CSAH 7/ 91ST ST	3051 20TH STREET	SLAYTON MN 56172	SWSE	16	106	40	2.11	0.00				
CSAH 7/ 91ST ST	3051 20TH STREET	SLAYTON MN 56172	SESW	16	106	40	1.28	0.00				
CSAH 7/ 91ST ST	3051 20TH STREET	SLAYTON MN 56172	NWNE	21	106	40	1.93	0.00				
CSAH 7/ 91ST ST	3051 20TH STREET	SLAYTON MN 56172	NENW	21	106	40	0.88	0.00				
CSAH 7/ 91ST ST	3051 20TH STREET	SLAYTON MN 56172	NENE	21	106	40	1.95	0.00				
CSAH 7/ 91ST ST	3051 20TH STREET	SLAYTON MN 56172	NWNE	22	106	40	2.40	0.00				
CSAH 7/ 91ST ST	3051 20TH STREET	SLAYTON MN 56172	NENE	22	106	40	2.63	0.00				
CSAH 7/ 91ST ST	3051 20TH STREET	SLAYTON MN 56172	NWNW	22	106	40	2.03	0.00				
CSAH 7/ 91ST ST	3051 20TH STREET	SLAYTON MN 56172	NENW	22	106	40	2.21	0.00				
CSAH 7/ 91ST ST	3051 20TH STREET	SLAYTON MN 56172	NWNW	23	106	40	0.29	0.00				
							3,755.60	1.00	0.00	338.91	5642,007.81	1,517.34

TOTAL WATERSHED ACRES: 3756.6



0.69	\$875.20	\$875.20
4.04	\$5,710.97	\$5,710.97
4.64	\$6,294.44	\$6,294.44
5.02	\$6,430.79	\$6,430.79
	\$0.00	\$0.00
0.16	\$202.94	\$202.94
0.14	\$177.58	\$177.58
0.04	\$60.25	\$60.25
1.89	\$2,397.28	\$2,397.28
1.21	\$1,534.76	\$1,534.76
1.45	\$2,181.65	\$2,181.65
0.22	\$279.05	\$279.05
0.18	\$228.31	\$228.31
1.27	\$2,200.67	\$2,200.67
1.26	\$1,598.18	\$1,598.18
1.31	\$1,785.27	\$1,785.27
0.25	\$317.10	\$317.10
1.26	\$2,606.56	\$2,606.56
1.13	\$1,433.29	\$1,433.29
	\$0.00	\$0.00
0.10	\$158.55	\$158.55
1.22	\$1,547.45	\$1,547.45
1.19	\$1,823.33	\$1,823.33
1.26	\$1,598.18	\$1,598.18
1.21	\$1,534.76	\$1,534.76
0.80	\$1,014.72	\$1,014.72
0.72	\$913.25	\$913.25
0.54	\$684.94	\$684.94
0.70	\$1,071.80	\$1,071.80
0.89	\$1,128.88	\$1,128.88
0.71	\$900.56	\$900.56
0.72	\$913.25	\$913.25
0.94	\$1,192.30	\$1,192.30
1.22	\$1,547.45	\$1,547.45
1.10	\$1,395.24	\$1,395.24
1.21	\$1,534.76	\$1,534.76
1.05	\$1,331.82	\$1,331.82
1.80	\$2,825.36	\$2,825.36
1.35	\$1,712.34	\$1,712.34
1.83	\$3,966.92	\$3,966.92
1.60	\$2,172.14	\$2,172.14
0.22	\$336.13	\$336.13
0.42	\$532.73	\$532.73
0.53	\$672.25	\$672.25
0.15	\$332.96	\$332.96
0.28	\$355.15	\$355.15
0.05	\$63.42	\$63.42
1.18	\$1,496.71	\$1,496.71
1.06	\$1,344.50	\$1,344.50
1.02	\$1,293.77	\$1,293.77
0.48	\$608.83	\$608.83
0.70	\$1,106.68	\$1,106.68
0.25	\$317.10	\$317.10
0.75	\$1,493.54	\$1,493.54
0.59	\$757.87	\$757.87
0.72	\$1,331.82	\$1,331.82
0.14	\$177.58	\$177.58
0.65	\$824.46	\$824.46
0.40	\$507.36	\$507.36
0.86	\$1,480.86	\$1,480.86
0.61	\$773.72	\$773.72
0.87	\$1,103.51	\$1,103.51
0.87	\$1,103.51	\$1,103.51
0.85	\$1,315.97	\$1,315.97
0.87	\$1,122.53	\$1,122.53
0.70	\$976.67	\$976.67
1.20	\$1,696.49	\$1,696.49
0.23	\$364.67	\$364.67
1.15	\$1,458.66	\$1,458.66
1.16	\$2,004.07	\$2,004.07
1.08	\$1,836.01	\$1,836.01
1.15	\$1,458.66	\$1,458.66
0.81	\$1,027.40	\$1,027.40
1.04	\$1,518.91	\$1,518.91
	\$0.00	\$0.00
1.56	\$3,291.50	\$3,291.50
0.71	\$900.56	\$900.56
0.17	\$269.54	\$269.54
1.66	\$2,105.54	\$2,105.54
2.25	\$4,223.77	\$4,223.77
2.36	\$2,993.42	\$2,993.42
1.06	\$1,344.50	\$1,344.50



2.30	\$2,917.32	\$2,917.32
2.29	\$2,971.23	\$2,971.23
2.32	\$3,113.92	\$3,113.92
2.24	\$2,841.22	\$2,841.22
1.71	\$2,235.56	\$2,235.56
1.59	\$2,016.76	\$2,016.76
1.72	\$2,181.65	\$2,181.65
1.73	\$2,232.38	\$2,232.38
0.19	\$241.00	\$241.00
1.70	\$2,156.28	\$2,156.28
0.03	\$38.05	\$38.05
2.09	\$2,650.96	\$2,650.96
0.20	\$317.10	\$317.10
1.16	\$1,877.23	\$1,877.23
0.99	\$1,338.16	\$1,338.16
0.03	\$38.05	\$38.05
0.75	\$1,160.59	\$1,160.59
0.82	\$1,515.74	\$1,515.74
0.37	\$586.64	\$586.64
1.28	\$1,623.55	\$1,623.55
1.29	\$1,636.24	\$1,636.24
1.27	\$1,610.87	\$1,610.87
0.93	\$1,179.61	\$1,179.61
1.47	\$1,864.55	\$1,864.55
1.57	\$1,991.39	\$1,991.39
1.35	\$1,712.34	\$1,712.34
	\$0.00	\$0.00
2.55	\$3,234.42	\$3,234.42
2.41	\$3,056.84	\$3,056.84
0.62	\$786.41	\$786.41
2.67	\$3,386.63	\$3,386.63
2.72	\$3,450.05	\$3,450.05
2.73	\$3,462.73	\$3,462.73
2.75	\$3,488.10	\$3,488.10
1.95	\$2,473.38	\$2,473.38
0.14	\$221.97	\$221.97
1.63	\$2,067.49	\$2,067.49
1.83	\$2,321.17	\$2,321.17
1.99	\$2,961.71	\$2,961.71
1.40	\$1,981.88	\$1,981.88
2.09	\$2,746.09	\$2,746.09
2.11	\$2,676.32	\$2,676.32
1.28	\$1,623.55	\$1,623.55
1.93	\$2,448.01	\$2,448.01
0.88	\$1,116.19	\$1,116.19
1.95	\$2,482.89	\$2,482.89
2.40	\$3,044.16	\$3,044.16
2.63	\$3,681.53	\$3,681.53
2.03	\$2,574.85	\$2,574.85
2.21	\$2,803.16	\$2,803.16
0.29	\$459.80	\$459.80

\$100,000.00

PERCENT TOTAL BENEFITS	NOTIONAL ASSESSMENT ON \$100,000 REPAIR
0.0050	\$5.03
0.8735	\$873.48
0.4866	\$486.55
0.0008	\$0.79
0.0936	\$93.61
0.0536	\$53.65
0.8453	\$845.33
0.0140	\$13.99
0.1544	\$154.42
0.0139	\$13.85
1.2829	\$1,282.87
1.2198	\$1,219.77
1.2432	\$1,243.21
0.0179	\$17.86
1.0920	\$1,092.03
0.6964	\$696.41
0.0088	\$8.84
0.6955	\$695.52
0.0574	\$57.39
0.0054	\$5.37
0.0037	\$3.67
0.0097	\$9.67
0.3002	\$300.20
0.0054	\$5.37
0.1885	\$188.50
0.0214	\$21.38
0.1557	\$155.74
0.0221	\$22.09
0.0024	\$2.41
0.3922	\$392.18
0.5550	\$555.01
0.0047	\$4.66
0.0044	\$4.38
0.4219	\$421.93
0.5265	\$526.48
1.0464	\$1,046.40
0.0038	\$3.83
0.0118	\$11.77
0.9042	\$904.20
0.0027	\$2.66
0.0006	\$0.56
0.0094	\$9.39
0.6762	\$676.15
1.1985	\$1,198.53
0.8902	\$890.18
0.0110	\$11.04
0.1845	\$184.49
1.1684	\$1,168.36
0.9166	\$916.64
0.0013	\$1.26
0.0038	\$3.81
0.0104	\$10.38
0.3845	\$384.45
0.0008	\$0.77
0.9324	\$932.41
0.0004	\$0.39
0.8206	\$820.62
0.0004	\$0.39
0.0028	\$2.84
0.0472	\$47.17
1.0169	\$1,016.94
0.0103	\$10.29
1.3253	\$1,325.27
0.0040	\$3.97
0.0078	\$7.82
0.0068	\$6.75
0.0046	\$4.56
1.2595	\$1,259.52
0.7235	\$723.47
0.0060	\$5.98
1.3578	\$1,357.78
0.8163	\$816.28
0.0040	\$3.96
1.1186	\$1,118.59
1.4881	\$1,488.10
0.0007	\$0.72

0.0256	\$25.59
0.5545	\$554.49
1.1055	\$1,105.51
0.0079	\$7.85
1.2216	\$1,221.55
0.0078	\$7.75
0.9894	\$989.40
1.0752	\$1,075.22
1.3926	\$1,392.63
1.0190	\$1,018.99
1.3116	\$1,311.59
0.0114	\$11.36
0.1881	\$188.11
0.1161	\$116.11
0.1715	\$171.51
0.7750	\$775.04
0.1507	\$150.66
0.0065	\$6.51
0.0013	\$1.34
0.0046	\$4.56
0.8906	\$890.60
1.2447	\$1,244.66
0.0101	\$10.09
0.0091	\$9.06
0.4857	\$485.67
0.0616	\$61.63
0.0048	\$4.81
0.0049	\$4.88
0.0015	\$1.49
1.2656	\$1,265.58
0.0050	\$4.96
1.4119	\$1,411.94
0.4937	\$493.75
0.7253	\$725.30
0.0128	\$12.84
1.2400	\$1,240.04
1.4118	\$1,411.81
0.6745	\$674.46
0.9983	\$998.30
0.0035	\$3.49
0.0138	\$13.80
1.2876	\$1,287.61
0.0065	\$6.47
0.0107	\$10.73
0.0099	\$9.87
1.3470	\$1,347.03
0.0065	\$6.51
1.0339	\$1,033.93
0.0043	\$4.34
0.0442	\$44.17
1.0898	\$1,089.84
1.4324	\$1,432.41
0.4036	\$403.57
0.0012	\$1.19
0.0011	\$1.09
0.0044	\$4.38
0.0390	\$39.03
0.8944	\$894.42
0.6014	\$601.37
0.0039	\$3.95
0.4690	\$469.01
0.9466	\$946.55
0.5796	\$579.65
0.0033	\$3.28
0.0004	\$0.41
0.1060	\$106.03
0.0014	\$1.43
0.0008	\$0.79
0.3270	\$327.03
0.4756	\$475.65
0.1613	\$161.33
0.0004	\$0.40
0.0120	\$12.03
0.0379	\$37.93
0.3721	\$372.07
0.0120	\$12.04
0.0047	\$4.66
0.5555	\$555.46
0.0084	\$8.45
0.6291	\$629.10
0.5170	\$517.01
0.0074	\$7.38

0.0134	\$13.38
0.0077	\$7.66
0.5854	\$585.37
0.3088	\$308.79
0.0021	\$2.11
0.3192	\$319.19
0.0026	\$2.60
0.0018	\$1.78
1.2418	\$1,241.81
0.0053	\$5.29
1.0700	\$1,069.99
0.0111	\$11.07
1.0696	\$1,069.58
0.2996	\$299.61
0.0183	\$18.28
0.2425	\$242.49
0.0168	\$16.84
0.0780	\$78.00
1.3239	\$1,323.67
1.1578	\$1,157.84
0.4967	\$496.69
1.2483	\$1,248.28
0.0169	\$16.85
0.4341	\$434.09
0.0029	\$2.90
0.6683	\$668.31
0.1160	\$116.04
0.9881	\$988.06
0.8924	\$892.35
0.0156	\$15.61
0.5910	\$590.97
0.0192	\$19.24
0.0118	\$11.81
0.6458	\$645.84
0.0191	\$19.12
1.1811	\$1,181.13
0.0200	\$20.01
0.0110	\$10.95
1.4221	\$1,422.11
1.0648	\$1,064.83
0.0037	\$3.74
0.3874	\$387.45
0.2884	\$288.42
1.1395	\$1,139.50
0.0091	\$9.10
0.0072	\$7.20
0.6913	\$691.35
0.6122	\$612.17
1.1101	\$1,110.13
0.9252	\$925.20
0.6479	\$647.90
1.1962	\$1,196.16
0.0154	\$15.43
0.0266	\$26.61
0.9006	\$900.61
0.0223	\$22.34
1.0948	\$1,094.76
0.0170	\$16.99
1.2245	\$1,224.53
0.0104	\$10.39
0.9176	\$917.60
0.0192	\$19.23
0.0004	\$0.37
0.0061	\$6.05
0.0072	\$7.20
0.3577	\$357.72
0.0882	\$88.23
0.2080	\$207.96
0.0048	\$4.80
0.0257	\$25.75
0.5293	\$529.29
0.1589	\$158.91
0.0433	\$43.27
0.0413	\$41.25
0.0826	\$82.62
0.2762	\$276.21
0.0000	\$0.00
0.1084	\$108.40
0.0131	\$13.15
0.0413	\$41.25
0.0620	\$61.98
0.0236	\$23.61

0.0185	\$18.51
0.1208	\$120.81
0.1332	\$133.16
0.1360	\$136.04
0.0000	\$0.00
0.0043	\$4.29
0.0038	\$3.76
0.0013	\$1.27
0.0507	\$50.71
0.0325	\$32.47
0.0462	\$46.15
0.0059	\$5.90
0.0048	\$4.83
0.0466	\$46.55
0.0338	\$33.81
0.0378	\$37.77
0.0067	\$6.71
0.0551	\$55.14
0.0303	\$30.32
0.0000	\$0.00
0.0034	\$3.35
0.0327	\$32.74
0.0386	\$38.57
0.0338	\$33.81
0.0325	\$32.47
0.0215	\$21.47
0.0193	\$19.32
0.0145	\$14.49
0.0227	\$22.67
0.0239	\$23.88
0.0191	\$19.05
0.0193	\$19.32
0.0252	\$25.22
0.0327	\$32.74
0.0295	\$29.52
0.0325	\$32.47
0.0282	\$28.17
0.0598	\$59.77
0.0362	\$36.22
0.0839	\$83.92
0.0460	\$45.95
0.0071	\$7.11
0.0113	\$11.27
0.0142	\$14.22
0.0070	\$7.04
0.0075	\$7.51
0.0013	\$1.34
0.0317	\$31.66
0.0284	\$28.44
0.0274	\$27.37
0.0129	\$12.88
0.0234	\$23.41
0.0067	\$6.71
0.0316	\$31.60
0.0160	\$16.03
0.0282	\$28.17
0.0038	\$3.76
0.0174	\$17.44
0.0107	\$10.73
0.0313	\$31.33
0.0164	\$16.37
0.0233	\$23.34
0.0233	\$23.34
0.0278	\$27.84
0.0237	\$23.75
0.0207	\$20.66
0.0359	\$35.89
0.0077	\$7.71
0.0309	\$30.86
0.0424	\$42.40
0.0388	\$38.84
0.0309	\$30.86
0.0217	\$21.73
0.0321	\$32.13
0.0000	\$0.00
0.0696	\$69.63
0.0191	\$19.05
0.0057	\$5.70
0.0445	\$44.54
0.0894	\$89.35
0.0633	\$63.32
0.0284	\$28.44

0.0617	\$61.71
0.0629	\$62.85
0.0659	\$65.87
0.0601	\$60.10
0.0473	\$47.29
0.0427	\$42.66
0.0462	\$46.15
0.0472	\$47.23
0.0051	\$5.10
0.0456	\$45.62
0.0008	\$0.80
0.0561	\$56.08
0.0067	\$6.71
0.0397	\$39.71
0.0283	\$28.31
0.0008	\$0.80
0.0246	\$24.55
0.0321	\$32.06
0.0124	\$12.41
0.0343	\$34.35
0.0346	\$34.61
0.0341	\$34.08
0.0250	\$24.95
0.0394	\$39.44
0.0421	\$42.13
0.0362	\$36.22
0.0000	\$0.00
0.0684	\$68.42
0.0647	\$64.67
0.0166	\$16.64
0.0716	\$71.64
0.0730	\$72.98
0.0733	\$73.25
0.0738	\$73.79
0.0523	\$52.32
0.0047	\$4.70
0.0437	\$43.74
0.0491	\$49.10
0.0627	\$62.65
0.0419	\$41.93
0.0581	\$58.09
0.0566	\$56.62
0.0343	\$34.35
0.0518	\$51.79
0.0236	\$23.61
0.0525	\$52.52
0.0644	\$64.40
0.0779	\$77.88
0.0545	\$54.47
0.0593	\$59.30
0.0097	\$9.73
<hr/> <hr/>	
100.00	\$100,000.00